AGENDA—REGULAR MEETING
REDONDO BEACH RECREATION AND PARKS COMMISSION
WEDNESDAY, JANUARY 14, 2015
REDONDO BEACH CITY COUNCIL CHAMBERS, 415 DIAMOND STREET, 7:00 P.M.

CALL MEETING TO ORDER

ROLL CALL

SALUTE TO THE FLAG

A. PRESENTATIONS/ANNOUNCEMENTS

B. APPROVAL OF ORDER OF AGENDA

C. CONSENT CALENDAR
Business items, except those formally noticed for public hearing, or those pulled for discussion, are assigned to the Consent Calendar. The Chairperson or any member of the Commission may request that any Consent Calendar item(s) be removed, discussed, and acted upon separately. Items removed from the Consent Calendar will be taken up under the "Excluded Consent Calendar" or "Member Items and Referrals to Staff" sections below. Those items remaining on the Consent Calendar will be approved in one motion following Oral Communications.

C1. Approve Affidavit of Posting of the Recreation and Parks Commission Meeting of January 14, 2015

C2. Approve Minutes of the Recreation and Parks Commission Meeting of November 12, 2014

C3. Strategic Plan Update

D. ORAL COMMUNICATIONS
Anyone wishing to address the Recreation and Parks Commission on any Consent Calendar item on the agenda which has not been pulled for discussion may do so at this time. Each speaker will be permitted to speak only once and comments will be limited to a total of three minutes.

E. EXCLUDED CONSENT CALENDAR ITEMS

F. PUBLIC PARTIPATION ON NON-AGENDA ITEMS
This section is intended to provide members of the public with the opportunity to comment on any subject that does not appear on this agenda for action. This section is limited to 30 minutes. Each speaker will be afforded three minutes to address the Commission. Each speaker will be permitted to speak only once. Written requests, if any, will be considered first under this section.

G. ITEMS CONTINUED FROM PREVIOUS AGENDAS
None.

H. ITEMS FOR DISCUSSION PRIOR TO ACTION

H1. Herondo Street/Harbor Drive Gateway Improvement Project Briefing

RECOMMENDATION: Receive and File Report

CONTACT: Dan Smith, Interim Community Services Director

I. COMMISSIONER REFERRALS TO STAFF
Referrals to staff are service requests that will be entered in the City's Customer Service Center for action.

ADJOURNMENT

The next meeting of the Recreation and Parks Commission of the City of Redondo Beach will be held on March 11, 2015 in the City Council Chambers.

It is the intention of the City of Redondo Beach to comply with the Americans with Disabilities Act (ADA) in all respects. If, as an attendee or a participant at this meeting you will need special assistance beyond what is normally provided, the City will attempt to accommodate you in every reasonable manner. Please contact the City Clerk's Office at (310) 318-0656 at least forty-eight (48) hours prior to the meeting to inform us of your particular needs and to determine if accommodation is feasible. Please advise us at that time if you will need accommodations to attend or participate in meetings on a regular basis.

An Agenda Packet is available 24 hours a day at the Redondo Beach Police Department and at www.redondo.org under the City Clerk. Agenda packets are available during Library hours, at the Reference Desk at both the Redondo Beach Main Library and North Branch Library. During City Hall hours, Agenda Packets are also available for review in the Office of the City Clerk.

Any writings or documents provided to a majority of the Recreation and Parks Commission regarding any item on this agenda will be made available for public inspection at the City Clerk's Counter at City Hall located at 415 Diamond Street, Door C, Redondo Beach, California during normal business hours. In addition, such writings and documents will be posted, time permitting, on the City's website at www.redondo.org.

AFFIDAVIT OF POSTING

Margareet Wood declares:

I certify that I am over the age of 18 years and am employed at the City of Redondo Beach, 415 Diamond Street, Redondo Beach, California.

On January 7, 2015 at 3:00 p.m. I posted the following:

Notice of Regular Meeting of the Redondo Beach Recreation and Parks Commission scheduled for January 14, 2015

at the Council Chambers, 415 Diamond Street, Redondo Beach.

I declare under penalty of perjury that the foregoing is true and correct and that this declaration was executed on January 7, 2015 at Redondo Beach, California.

Margareet Wood

MINUTES OF THE
REDONDO BEACH RECREATION AND PARKS COMMISSION MEETING
NOVEMBER 12, 2014

CALL TO ORDER
A regular meeting of the Recreation and Parks Commission was called to order by Commissioner Michael at 7:00 p.m. in the City Hall Council Chambers, 415 Diamond Street.

ROLL CALL

Commissioners Present:	Elder, Mallen (departed at 8:15 p.m.), Michael, Mortillaro, Sandoval, Thomas
Commissioners Absent:	Slane
Officials Present:	Dan Smith, Interim Community Services Director Margareet Wood, Recording Secretary

SALUTE TO THE FLAG
Commissioner Sandoval led the members in the salute to the flag.

PRESENTATIONS/ANNOUNCEMENTS
None.

APPROVAL OF ORDER OF AGENDA
The motion by Commissioner Elder and seconded by Commissioner Sandoval to approve the order of agenda was unanimously approved.

CONSENT CALENDAR ITEMS
1. Approve affidavit of posting for the Recreation and Parks Commission meeting of November 12, 2014
2. Approve minutes from the Recreation and Parks Commission meeting of September 10, 2014
3. Strategic Plan Update

The motion by Commissioner Elder and seconded by Commissioner Sandoval to approve the Consent Calendar was unanimously approved.

ORAL COMMUNICATIONS
None.

EXCLUDED CONSENT CALENDAR
None.

PUBLIC PARTICIPATION ON NON-AGENDA ITEMS
None.

ITEMS CONTINUED FROM PREVIOUS AGENDAS
None.

ITEMS FOR DISCUSSION PRIOR TO ACTION
Moonstone Park Project Revised Site Plan

Interim Director Smith provided information on the location, background, and timeline for the project. He said the plan will be sent to the Harbor Commission and City Council.

Chuck Foley from Hirsch and Associates Inc, explained that his company was hired to prepare plans and specifications. He displayed the location of the project site and explained the 3 uses: Harbor Patrol facility, outrigger storage with launch, and park space. He displayed the previous plan, revised plan without the mast-up storage, and engineered boat launch. He said the green space occupies 33% of Mole B - 75,000 sq. ft. He explained the 75' diameter circle represents a helicopter landing zone. He described the proposed walkway, hardscape plaza area, picnic tables, shade trellis, Harbor Patrol parking, park parking, planters, and marine advisory flag pole. He said the building concept is modeled after the new marine patrol facility and contains 2 restrooms, outdoor shower, utility room, storage room, outdoor sink, and drinking fountains. He said the launch depicts a 65-70' gangway which is 8' wide and an ADA accessible ramp which is 4'wide and 80' long. He said that turf alternatives are possible i.e.artificial turf, sand, decomposed granite, bark, and mulch. He invited questions.

In response to Commissioner Thomas, Mr. Foley said that granite material can be stabilized for the helicopter pad and may need maintenance. He said that sand would blow and would require raking and may attract animals. He said heat is a concern with artificial turf and it would also require raking to redistribute infill.

In response to Commissioner Elder, Mr. Foley was not aware of nearby access to reclaimed water.

In response to Commissioner Mallen regarding neighbors and stakeholders who will use this site, Mr. Foley said his company met with many people. He said the Coastal Commission determined that marine or coastal use is required and he said marina residents would be the prime users. He described Moonstone Park as a hidden gem. He said the launch ramp raised the most debate with concern about location, safety, and outrigger use. He said the facility cannot be designed with a ramp that does not meet building code

Commissioner Sandoval commented that residents are not aware of the public park and he questioned whether directional signage exists on Harbor Drive.

In response to Commissioner Mallen, Mr. Foley pointed out the existing dock location, oil booms, emergency spill setup, and launch.

In response to Commissioner Elder, Mr. Foley stated that a plan for dealing with the harbor seals has not been addressed.

Sean Guthrie, King Harbor Marina, stated that park signage does exist and the gates at King Harbor Marina control parking and are not manned most of the time. He recommended metered parking once the plan is approved. He provided further background information and submitted a plan which he said was considered earlier in the process.

The motion by Chairperson Michael and seconded by Commissioner Elder to receive and file the plan was unanimously approved.

Mr. Guthrie explained that the previous plan included a sailing center which turned out to be too expensive. He said he is working with King Harbor Yacht Club on that and he supported small sailboat mast-up storage specifically for lightweight boats 16' and under. He was not sure why storage is excluded from the current plan. He said King Harbor

Marina offers slips to the City and King Harbor Youth Foundation offers sailing instruction.

Mark Hansen, King Harbor Voters Advisory Panel submitted a document.

The motion by Chairperson Michael and seconded by Commissioner Sandoval to receive and file the document was unanimously approved.

Mr. Hansen read from the Tidelands Trust including the requirement for boat storage and was surprised that the small mast-up storage was removed from the existing proposal. He said that attachment 4 included in the packet was not approved by the City and the approved plan includes mast-up storage. He said concerns have been expressed about the hazards of the proposed ramp and that Director Carmichael said cutting into the mole is a possibility. He supported the installation of mast-up storage which he said would attract younger boaters. He said slips are empty and club memberships are down. He supported fewer small slips and more large ones. He recommended a boat ramp that does not protrude into the main channel, limiting launching to tenants, and that City Council work with King Harbor Marina to preserve mast-up storage.

Laura Scarborough, audience member, spoke in support of canoe launching. She said the area is congested and general public launching is hazardous. She was not opposed to mast-up storage.

Rosemary Vello, audience member, did not support the proposed boat ramp location because she felt it would create a hazard.

Mr. Foley said that ramp slope is a factor in the ramp location. He said the design is code compliant.

Mr. Bardeen, audience member, expressed the importance of safety. He said the proposed launch ramp is unsafe and an obstacle for boats. He said that training is necessary for boat launching and he recommended limiting use to marina tenants.

Jim Morel, audience member, said that extending the ramp 65' out into the channel is hazardous.

Marci Guillermo, audience member, stressed the safety issue and said the public and tenants must be accommodated. She did not support the CenterCal proposal and said the area should be for public and community use. She encouraged the Commission to find the optimal location for the boat launch.

At this time Commission Mallen exited the meeting.

Mr. Guthrie said the Seaside Lagoon is a very accessible SUP launch location as are the beaches. He said the focus should be on the outriggers.

In response to Commissioner Elder, Mr. Foley said a cost estimate for cutting into Mole B has not been prepared. He said the revetment was built in the 1960's and it's best to leave it alone.

Commissioner Sandoval did not believe the Harbor Commission has the experience or expertise to discuss the type of ramp to install. He agreed with the public launch concept. He did not agree that adding a sailboat storage area would attract 30-40 year-old boaters.

Mr. Foley said the existing proposal is different from that released in the RFP and uses only leasehold property. He said the proposed launch location takes into consideration the fact that launching sailboats off the west side of Mole B is not feasible. He said the reason why the proposal shows nothing on the parking lot is because the City is moving forward without knowing what the leasehold is planning. He said the launch ramp is designed for public use; however other options and configurations are available.

Ms. Scarborough said that ADA requirements may not apply if the launch space is for tenants only; and consequently different design ideas could be considered.

Interim Director Smith advised that opposition to the ramp protruding into the channel was clearly understood at previous public meetings.

Commissioner Sandoval recommended working toward a ramp that does not protrude 65' into the channel.

Chairperson Michael did not support the installation out into the channel.

In response to Chairperson Michael, Mr. Foley said any ramp must meet code. He clarified the ramp actually protrudes 25' from the low tide line.

Commissioner Elder liked the idea of skilled groups using the launch and he questioned the Coastal Commission's position on a non-public launch.

Mr. Guthrie said the park space provides coastal access and the ramp issue only comes up with respect to the outrigger clubs that have been using the facility for years. He said that possibly a launch could be created off the leasehold.

Mr. Bardeen stated that smaller boats as well as paddle boarders and kayakers would be forced to go around the encroachment into the traffic of larger vessels.

Commissioner Thomas said that protruding out is an issue; however the ADA component is important.

Chairperson Michael preferred grass for the park area, particularly for the helicopter landing spot.

Commissioner Sandoval said that grass by the ocean is wasteful: he did not recommend sand.

Mr. Foley said that turf infill product would move around and requires irrigation. He supported turf from the standpoint of a recreational area that can be sensibly irrigated and maintained.

Ms. Guillermo suggested installing a wide area for people to walk along the water.

The motion by Commissioner Mortillaro and seconded by Commissioner Sandoval to approve the following recommendations to City Council was unanimously approved:

1. No boat ramp in the channel
2. Limit to tenant ADA compliant launching only pending Coastal Commission approval
3. Work with King Harbor Marina for mast-up dry storage
4. Support park plan layout with continued research for type of landscape covering
5. Provide adequate walking areas

Election of Officers

Commissioner Thomas nominated Chairperson Michael for the position of Chairperson.

Commissioner Sandoval nominated Commissioner Thomas for the position of Vice Chairperson.

Chairperson Michael was unanimously approved for the position of Chairperson and Commissioner Thomas was unanimously approved for the position of Vice Chairperson.

COMMISSIONER REFERRALS TO STAFF

Interim Director Smith referred to the handout listing Redondo Beach park acreage in comparison to other beach cities and explained that the Valley Greenbelt trail adds to Hermosa and Manhattan Beach acreage.

Chairperson Michael requested a briefing on the Harbor Drive project. He also requested an update on the request for monthly Commission meetings.

The motion by Commissioner Sandoval and seconded by Commissioner Elder to adjourn the meeting was unanimously approved.

Chairperson Michael adjourned the meeting at 9:10 p.m. to the next regular meeting on January 14, 2015.

Respectfully submitted,

_____

Dan Smith
Interim Community Services Director

CITY OF REDONDO BEACH ☼ SIX-MONTH STRATEGIC OBJECTIVES

October 9, 2014 – April 1, 2015

ACM=Assistant City Mgr CD=Community Development PW=Public Works WED=Waterfront and Economic Development CS=Community Services

THREE-YEAR GOAL: ***VITALIZE THE WATERFRONT, ARTESIA CORRIDOR, RIVIERA VILLAGE AND SPACE PARK***

WHEN	WHO	WHAT	STATUS			COMMENTS
			DONE	ON TARGET	REVISED	
1. December 1, 2014	WED Dir., working with the CD Dir. and PW Dir.	Present to the City Council for action engaging a consultant for engineering work require for boat ramp and Seaside Lagoon modifications.	X			
2. At the Dec. 2, 2014 City Council meeting	PW Dir. – lead, WED Dir., and CS Dir.	Present to the City Council for action the recommended option for the development of Moonstone Park.			X	Reviewing alternatives based on community feedback. Revised to April 2015
3. At the Dec. 2, 2014 City Council meeting	Harbor Master and City Attorney	Present to the City Council for action guidelines for paddle sports in King Harbor.			X	Project delayed due to competing priorities.
4. Feb. 1, 2015	PW Dir.	Present to the City Council for action the restoration of the name Redondo Beach Blvd. instead of Artesia Blvd. within the City of Redondo Beach.		X		
5. Feb. 1, 2015	PW Dir.	Recommend to the City Council for action the renaming of Torrance Blvd. west of PCH to the water.		X		
6. March 1, 2015	CD Dir. and PW Dir.	Present to the City Council for action a policy and permit procedure to streamline outdoor dining, including dining decks in Riviera Village.		X		
7. April 1, 2015	PW Dir., working with the CD Dir., City Manager and Councilmember Pat Aust	Assist with the formation of a BID (business improvement district) for Artesia Blvd.		X		
8. April 1, 2015	PW Dir., working with the WED Dir.	Present to the City Council for action engaging a consultant for sea level rise analysis to plan and phase key infrastructure upgrades (e.g., walkways, railings, bulkheads).		X		Currently working with Regional Adapt LA Group. Kick-off meeting held 11-13-14.

THREE-YEAR GOAL: *IMPROVE PUBLIC INFRASTRUCTURE AND FACILITIES*						
WHEN	**WHO**	**WHAT**	**STATUS**			**COMMENTS**
			DONE	ON TARGET	REVISED	
1. At the Nov. 18, 2014 City Council meeting	CS Dir., working with the City Attorney and CD Dir.	Present to the City Council for action an ordinance for funding public arts projects in Redondo Beach.	X			Ordinance introduced on 11/18 and adopted on 12/2
2. January 1, 2015	PW Dir.	Request approval from Southern California Edison regarding the types of improvements that are allowed along the North Redondo Beach Bike Path and report results to the City Council.		X		Met with SCE staff on 11-19-14 to review improvement options.
3. Feb. 15, 2015	Police Chief, working with the PW Dir.	Purchase and install replacement street parking meters in Riviera Village.		X		
4. April 1, 2015	PW Dir. and City Attorney	Present to the City Council for action a Low Impact Development Ordinance for compliance with the municipal storm water permit requirements.		X		
5. FUTURE OBJECTIVE June 1, 2015	PW Dir.	Complete the Harbor Herando Project.				

THREE-YEAR GOAL: ***INCREASE ORGANIZATIONAL EFFECTIVENESS AND EFFICIENCY***						
WHEN	**WHO**	**WHAT**	**STATUS**			**COMMENTS**
			DONE	ON TARGET	REVISED	
1. Beginning January 2015 and through April 2015	City Manager	Appoint permanent department head positions: Public Works, Asst. City Manager, Police, Community Services Dir., Human Resources Dir.		X		
2. At the Jan. 20, 2015 City Council meeting	City Treasurer, working with the City Attorney and City Mgr.	Present to the City Council for action options to clean up and modernize the Transient Occupancy Tax (TOT).				
3. At the Jan. 20, 2015 City Council meeting	Finance Dir. and IT Dir., working with the City Treasurer	Review and present options to the City Council for direction for updating the business license process.		X		
4. At the Jan. 20, 2015 City Council meeting	City Attorney, working with the CD Dir.	Present to the City Council for direction options for the restructuring of the Redondo Beach Sister City Committee as a separate non-profit 501(c)(3) and/or an official city committee or commission.				
5. At the Feb. 3, 2015 City Council meeting	IT Dir., working with the City Clerk	Present to the City Council for action a plan to update the city's website.		X		
6. At the Feb. 17, 2015 City Council meeting	CS Dir. – lead, City Attorney, City Mgr., IT Dir.,	Present a report to the City Council for action on the feasibility and recommend to the City Council for action whether or not to implement a pilot program for the use of social media.		X		
7. April 1, 2015	Police Chief, working with the Finance Dir. and City Treasurer	Modernize the existing parking revenue collection and counting process and present a recommendation to the City Manager for action.		X		Continue to evaluate options.
8. April 1, 2015	City Attorney - lead, City Clerk and City Treasurer, City Manager, Mayor Aspel	Recommend to the City Council for direction a process for reviewing the City's Charter.				
9. April 1, 2015	IT Dir., working with the Department Heads	Conduct cybersecurity training for all full-time and part-time staff and City Council members that have access to city's computer resources.		X		Training has been initiated for staff.

THREE-YEAR GOAL: ***BUILD AN ECONOMICALLY VITAL AND FINANCIALLY SUSTAINABILITY CITY***						
WHEN	**WHO**	**WHAT**	**STATUS**			**COMMENTS**
			DONE	ON TARGET	REVISED	
1. At the March 17, 2015 City Council meeting	CD Dir.	Present to the City Council for direction options for allowing more flexibility in parking requirements for businesses citywide.		X		

THREE-YEAR GOAL: ***MAINTAIN A HIGH LEVEL OF PUBLIC SAFETY WITH PUBLIC ENGAGEMENT***						
WHEN	**WHO**	**WHAT**	**STATUS**			**COMMENTS**
			DONE	ON TARGET	REVISED	
1. Dec. 1, 2014	Police Chief, working with the ACM	Provide training and fully implement the jail surveillance video camera system.			X	All association groups have agreed to meet and confer. Revised to February 1, 2015
2. Jan. 1, 2015	Police Chief, working with the HR Dir.	Hire and retain sworn police personnel to achieve the budgeted 93 positions.		X		Currently at 92
3. At the Feb. 3, 2015 City Council meeting	Police Chief and City Attorney	Present to the City Council for action an ordinance to regulate parking in municipal public parking lots.		X		
4. April 1, 2015	PW Dir. and Police Chief	Develop plans and specifications for security fencing around the police station.		X		
5. April 1, 2015	Police Chief, working with the PW Dir.	Research and present to the City Council for direction options for construction of a canine training facility on an existing unused city parcel.		X		
6. April 1, 2015	Fire Chief, working with the Police Chief, Library Dir., IT Dir. and PW Dir.	Present to the City Council for action a concept for furnishing and equipping an emergency operations center (EOC) in the Main Library Meeting Room.		X		Meetings are being conducted to advance this project.
7. April 1, 2015	Police Chief, working with the IT Dir.	Present to the City Council for consideration the benefits, costs and potential sources of funding for body-worn video (cameras) for police officers.		X		
8. February 9, 2015	City Attorney, working with CD Dir., Police Chief, and CM	Present to the City Council options for an ordinance banning mobile vendors from within 500 to 1,000 feet from schools.		X		
9. February 9, 2015	City Attorney, working with CD Dir., Police Chief, and CM	Present to the City Council a report on the feasibility of an ordinance on parking vehicles on City streets (e.g. Inglewood Ave. between MBB and Artesia Blvd.) for the purpose of the vehicle's sale.		X		

10. February 9, 2015	City Attorney, working with CD Director, Police Chief, and CM	Review current regulations and the feasibility of regulating amplified sound from mobile vendors.		X		

Administrative Report

Commission Action Date: January 14, 2015

To: MEMBERS OF THE RECREATION AND PARKS COMMISSION

From: DAN SMITH, INTERIM COMMUNITY SERVICES DIRECTOR

Subject: HERONDO STREET/HARBOR DRIVE GATEWAY IMPROVEMENT PROJECT BRIEFING

RECOMMENDATION

Receive and file information related to the Herondo Street/Harbor Drive Gateway Improvement Project.

BACKGROUND

The Herondo Street/Harbor Drive Gateway Improvement Project commenced in fall 2014 and is scheduled to be complete in time for the 2015 summer season. Elaine Jeng from Engineering Services will provide a project briefing.

Submitted by:

Dan Smith
Interim Community Services Director

Attachment:

- PowerPoint Presentation Document

HERONDO STREET /HARBOR DRIVE GATEWAY IMPROVEMENT PROJECT

Recreation and Parks Commission

Presentation

January 14, 2015

More To See redondo BEACH

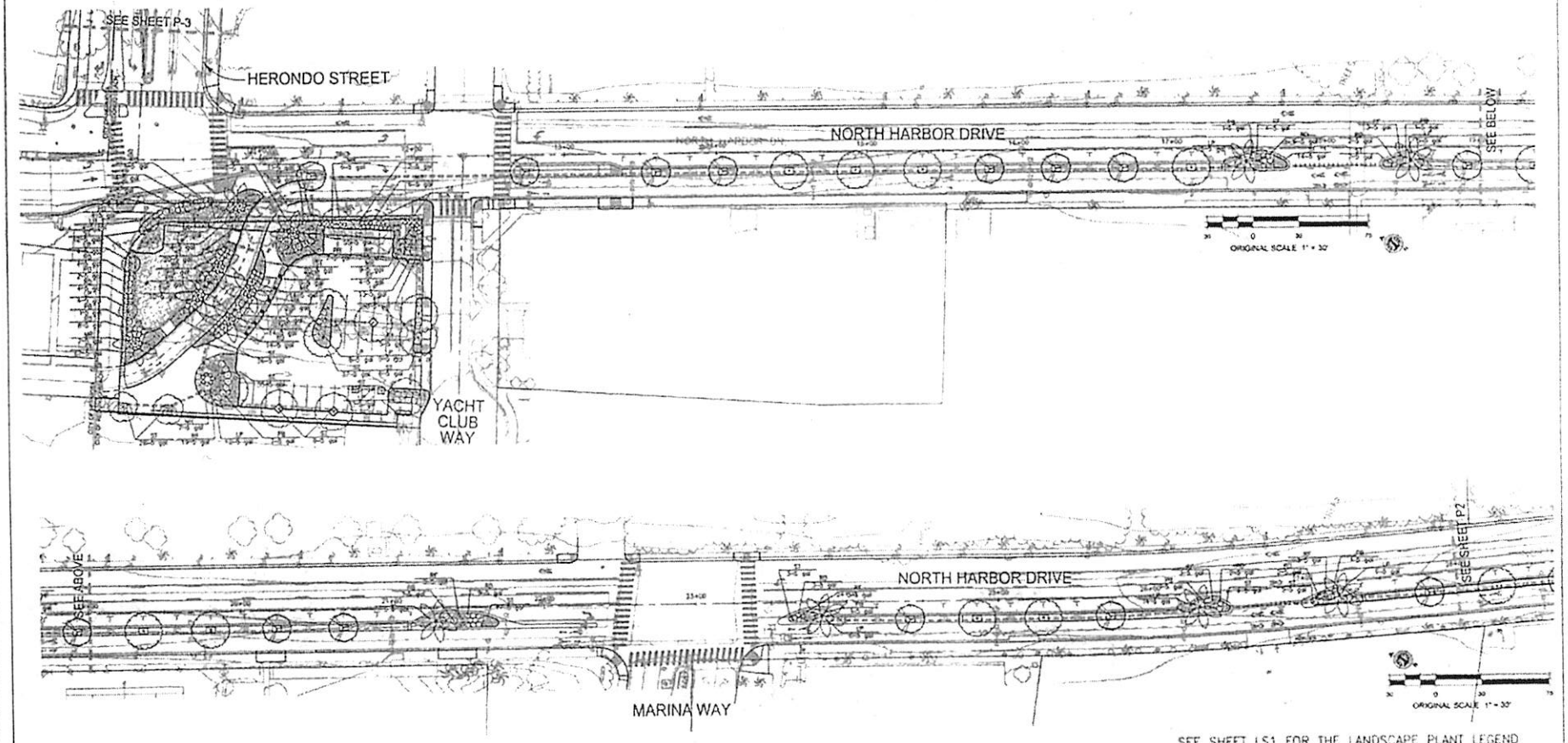

SEE SHEET LS1 FOR THE LANDSCAPE PLANT LEGEND

REVISIONS	
DATE	DESCRIPTION

CITY OF REDONDO BEACH
CALIFORNIA
DEPARTMENT OF PUBLIC WORKS ENGINEERING SERVICES DIVISION

HERONDO STREET / HARBOR DRIVE
GATEWAY IMPROVEMENT PROJECT

LANDSCAPE PLANTING PLAN

DESIGN: ASC | DRAWN: STAN | SCALE: 1"=30'

APPROVED BY: CITY ENGINEER - R.S.E. | DATE: 7/23/2014

PROJECT NO. | SHEET NO. 40 OF 47 SHEETS | DRAWING NO. LP1

APPROVED BY CITY OF HERMOSA BEACH

7-24-14
FRANK SCIOTTINO, DIRECTOR OF PUBLIC WORKS — DATE

Stantec
38 TECHNOLOGY DRIVE, SUITE 100
IRVINE, CA 92618
TEL 949.923.6000 stantec.com

7/23/2014
A. STEVENS COOK, R.L.A. 4053 — DATE

The vision for Harbor Drive and Marina Dist

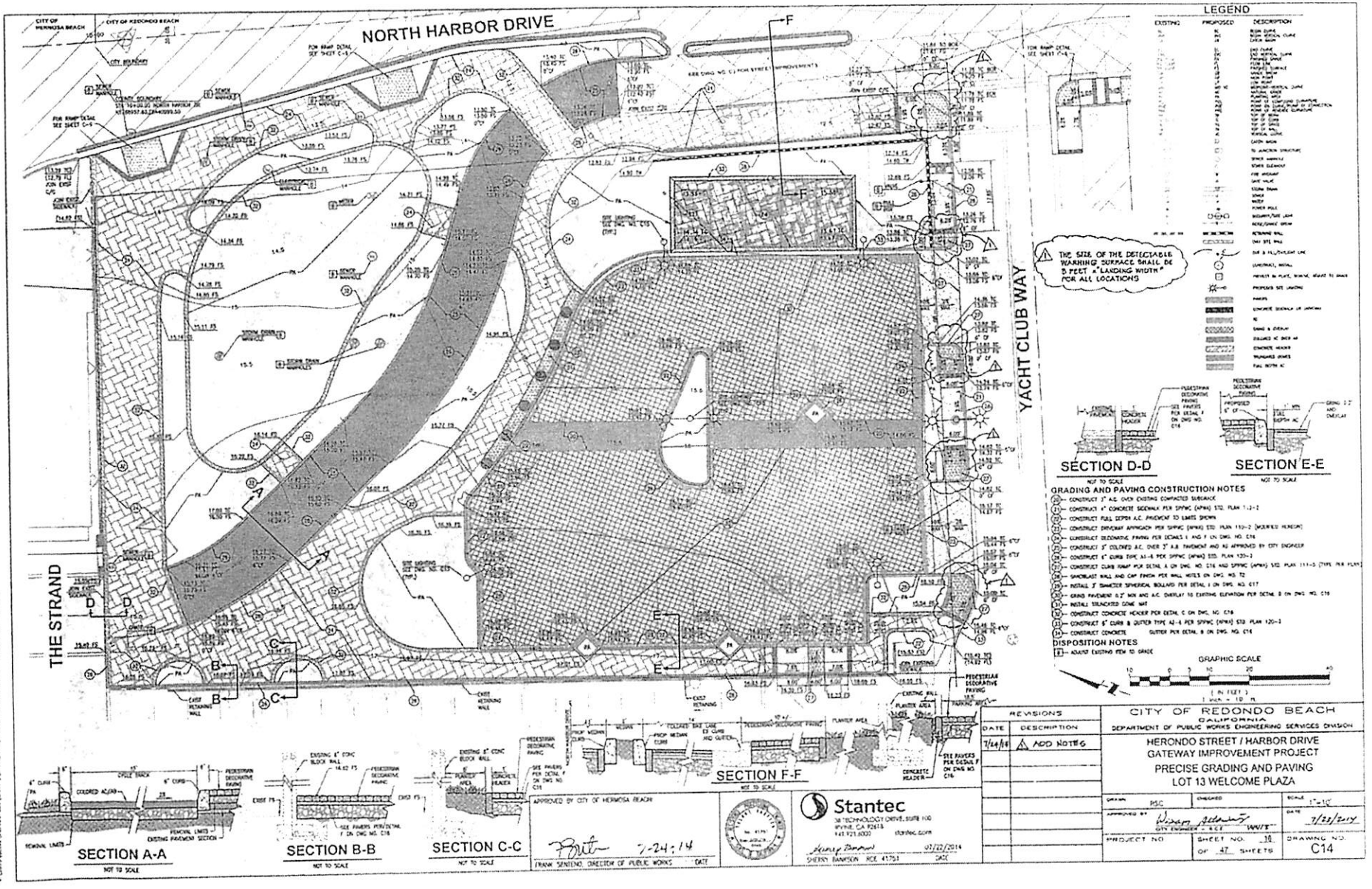
NORTH HARBOR DRIVE
THE STRAND
YACHT CLUB WAY
LEGEND
EXISTING
PROPOSED
DESCRIPTION
THE SIZE OF THE DETECTABLE WARNING SURFACE SHALL BE 5 FEET "LANDING WIDTH" FOR ALL LOCATIONS
SECTION D-D
NOT TO SCALE
SECTION E-E
NOT TO SCALE
GRADING AND PAVING CONSTRUCTION NOTES
DISPOSITION NOTES
GRAPHIC SCALE
SECTION A-A
NOT TO SCALE
SECTION B-B
NOT TO SCALE
SECTION C-C
NOT TO SCALE
SECTION F-F
NOT TO SCALE
APPROVED BY CITY OF HERMOSA BEACH
FRANK SENTENO, DIRECTOR OF PUBLIC WORKS
DATE
Stantec
38 TECHNOLOGY DRIVE, SUITE 100
IRVINE, CA 92618
SHERRY BAMSON, RCE 41751
DATE
REVISIONS
DATE
DESCRIPTION
7/24/14
ADD NOTES
CITY OF REDONDO BEACH
CALIFORNIA
DEPARTMENT OF PUBLIC WORKS ENGINEERING SERVICES DIVISION
HERONDO STREET / HARBOR DRIVE
GATEWAY IMPROVEMENT PROJECT
PRECISE GRADING AND PAVING
LOT 13 WELCOME PLAZA
DRAWN
PSC
CHECKED
SCALE
1"=10'
APPROVED BY
CITY ENGINEER - R.C.E.
DATE
7/23/2014
PROJECT NO.
SHEET NO. 10
OF 47 SHEETS
DRAWING NO.
C14

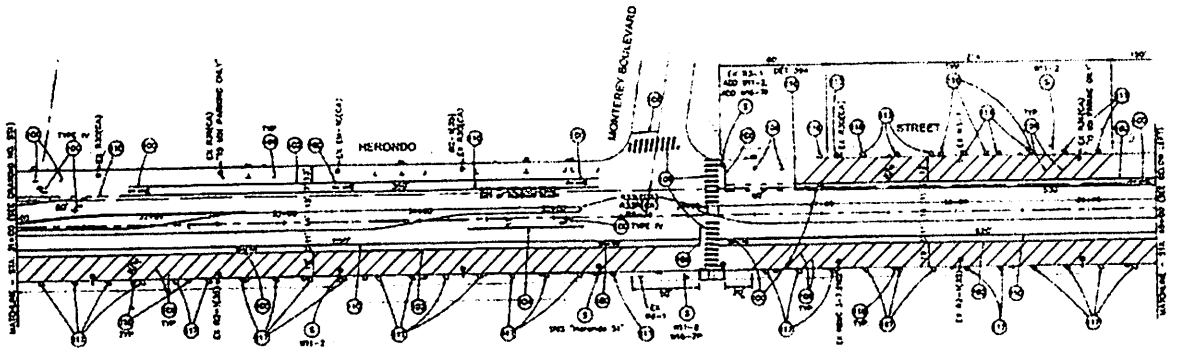



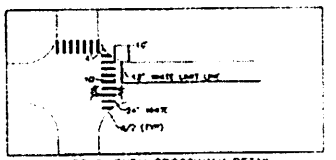

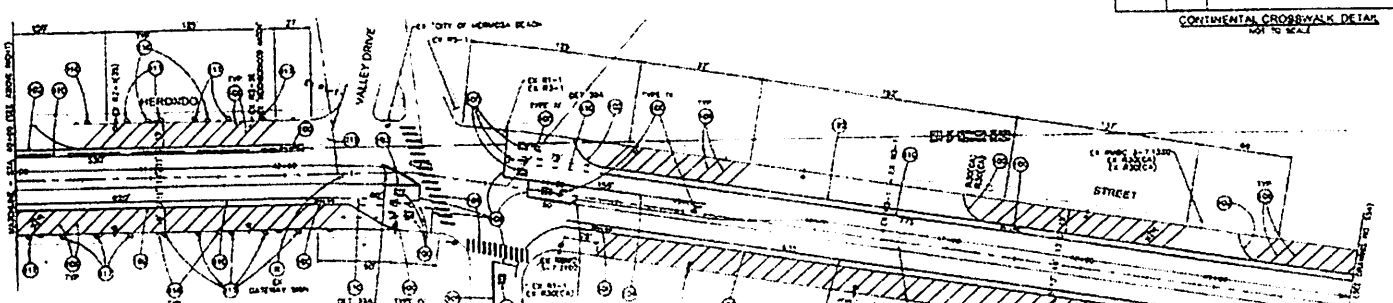

SIGNING & STRIPING NOTES

- 100 INSTALL WHITE PAVEMENT LEGENDS AS SHOWN PER CALTRANS STANDARD PLANS
- 101 INSTALL DOUBLE YELLOW (DETAIL 22) (STD PLAN A20A)
- 102 INSTALL 4" WHITE RIGHT EDGELINE. (DETAIL 37B) (STD PLAN A20B)
- 103 INSTALL PAINTED MEDIAN (DETAIL 29) (STD PLAN A20B)
- 104 INSTALL 6" SOLID WHITE CHANNELIZING LINE. (DETAIL 38) (STD PLAN A20D)
- 105 INSTALL PARKING STALL MARKINGS (SEE DETAIL THIS SHEET)
- 106 INSTALL LIMIT LINE. (STD PLAN A20E)
- 107 INSTALL CONTINENTAL CROSSWALK (SEE DETAIL IN THIS SHEET)
- 108 INSTALL BIKE LANE LINE. (DETAIL 38 OR 38A) (STD PLAN A20D)
- 110 RELOCATE EXISTING PARKING METER AND POST
- 111 INSTALL RELOCATED PARKING METER AND POST
- 5 INSTALL SIGN PER DESIGNATION. SEE CALIFORNIA MUTCD 2012 SIGN CHART
- R REMOVE EXISTING SIGN OR STRIPING

GRAPHIC SCALE

REVISIONS	
DATE	DESCRIPTION

CITY OF REDONDO BEACH
CALIFORNIA
DEPARTMENT OF PUBLIC WORKS ENGINEERING SERVICES DIVISION

HERONDO STREET / HARBOR DRIVE
GATEWAY IMPROVEMENT PROJECT
SIGNING AND STRIPING PLAN
HERONDO STREET STA. 31+00 TO 50+00

DRAWN RS	CHECKED NSJ	SCALE 1"=40'
APPROVED BY Wilson Allenberg		DATE 7/21/2014
PROJECT NO	SHEET NO 24 OF 42 SHEETS	DRAWING NO SS3

APPROVED BY CITY OF HERMOSA BEACH
7-24-14
FRANK SENTENO, DIRECTOR OF PUBLIC WORKS DATE

Stantec
38 TECHNOLOGY DRIVE, SUITE 100
IRVINE, CA 92618
949 923 6000 STANTEC.COM
7/21/14
ROCK E. MILLER RCE 29493 DATE

Proposed improvements and re[illegible]se-angle parking along Herondo Street